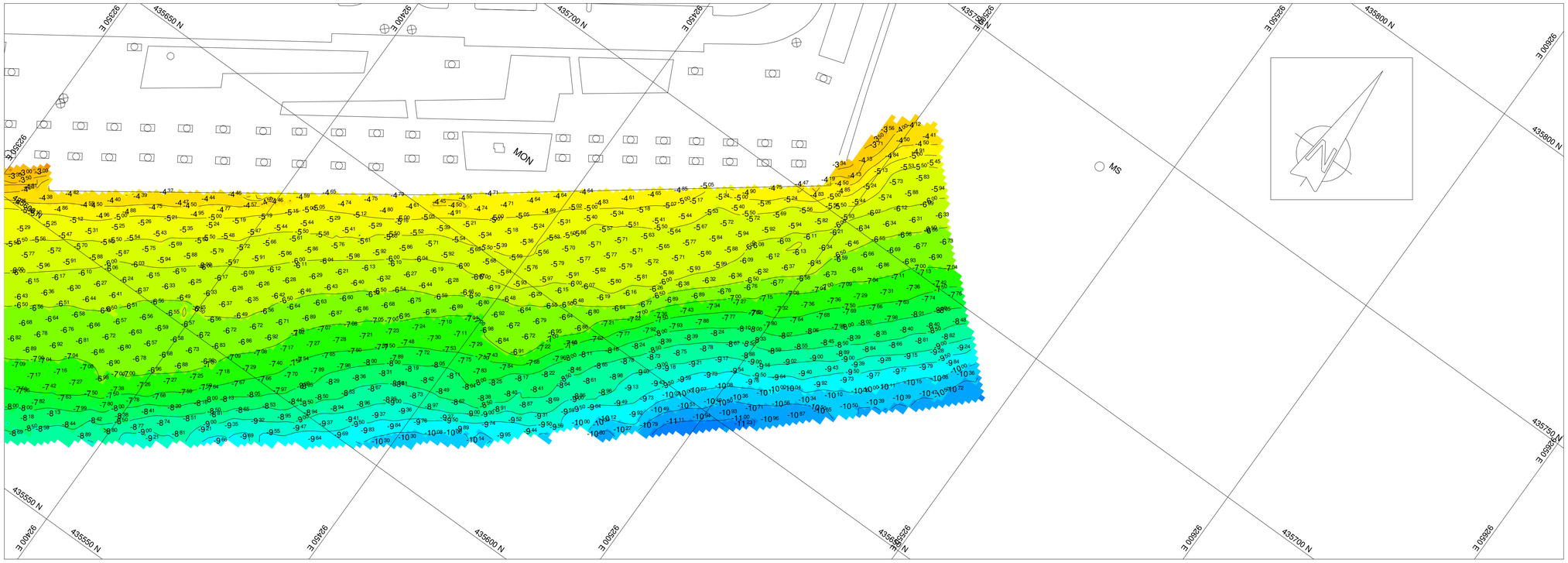


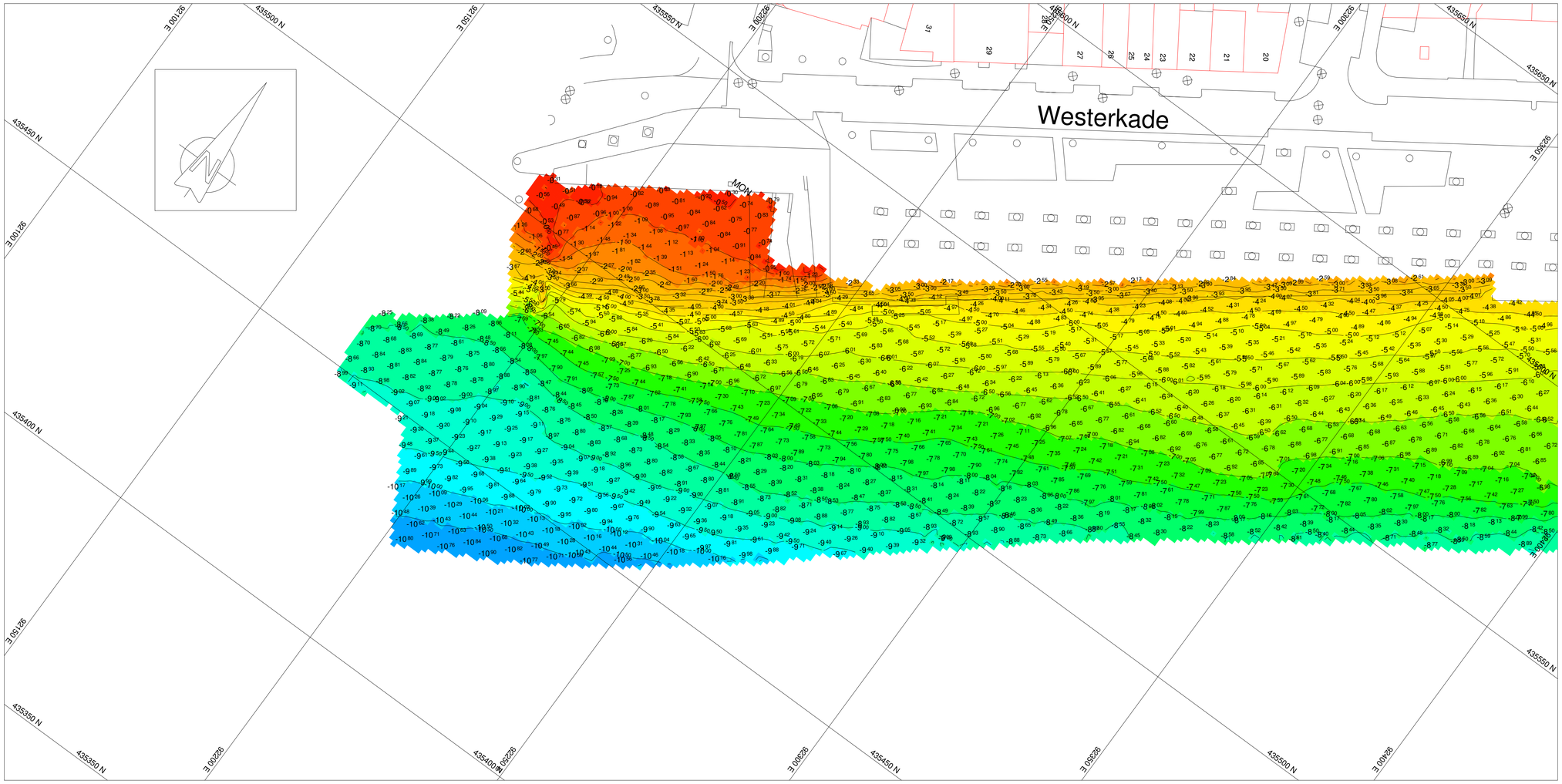


Legenda

Hoogten in meters t.o.v. N.A.P.

0.00
-1.00
-2.00
-3.00
-4.00
-5.00
-6.00
-7.00
-8.00
-9.00
-10.00
-11.00
-12.00
-13.00

Opmerkingen

Algemeen:
-Coordinaten in meters in Rijksdriehoekstelsel
-Contourlijnen om de 0.5m
-Gridcelgrootte 1x1m.

Geodetische Parameters

Datumtransformatie: ETRS 89 - Bessel 1841 Projectie RD

| | | | |
|---|---|---|---|
| Ellipsoide GPS: | ETRS 89 | Centrale Meridiaan: | 005-23'-15.500" E |
| Ellipsoide Lokaal: | Bessel 1841 | Lat of origin: | 052-09'-22.178" N |
| | | False Easting: | 155000 |
| Methode: | Bursa/Wolfe (7 par) | False Northing: | 463000 |
| Shift X: | -593.0248 | Scale factor at CM: | 0.9999079 |
| Shift Y: | -25.9984 | | |
| Shift Z: | -478.7459 | | |
| Rotatie X: | -1.934200 | | |
| Rotatie Y: | 1.667700 | | |
| Rotatie Z: | 1.87035 | | |
| Schaalfactor: | -4.0725 | | |
| Geoide model: | RDNAPTRANS2008 | | |

Scale 1:500

0 m 50 m

Overzichtskaart

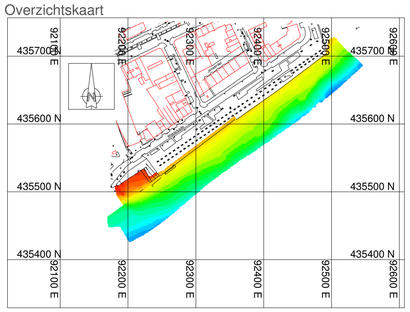

Gegevens

Klant

Gemeente Rotterdam
Stadsbeheer
Postbus 6633
3002 AP Rotterdam

Uitvoerder

Delta Marking BV
Postbus 43118
2504 AC Den Haag

Project

Westerkade - Rotterdam
augustus 2012

Type kaart: Hoogtekaart

| | | | |
|---|---|---|---|
| Projectnummer | PS-12-016 | Documentstatus | Concept |
| Kaartnummer | 5 van 17 | Versiedatum | 22-08-2012 |
| Versie | 0.1 | Surveyor | P. vd Grijp |
| Formaat | A1 | Projectleider | A. Devlin |
| Schaal | 1:500 | Vrijgegeven | A. Devlin |